

n-96-01

II-A-948

LAND USE LEGEND

-  Parks, Recreation, Open Space
-  Residential and Institutional
(Includes Schools and Hospitals)
-  Commercial (Includes Offices
and General Business)
-  Industrial/Manufacturing

SWAMP/MARSH LAND
Map of this area is
published at this time

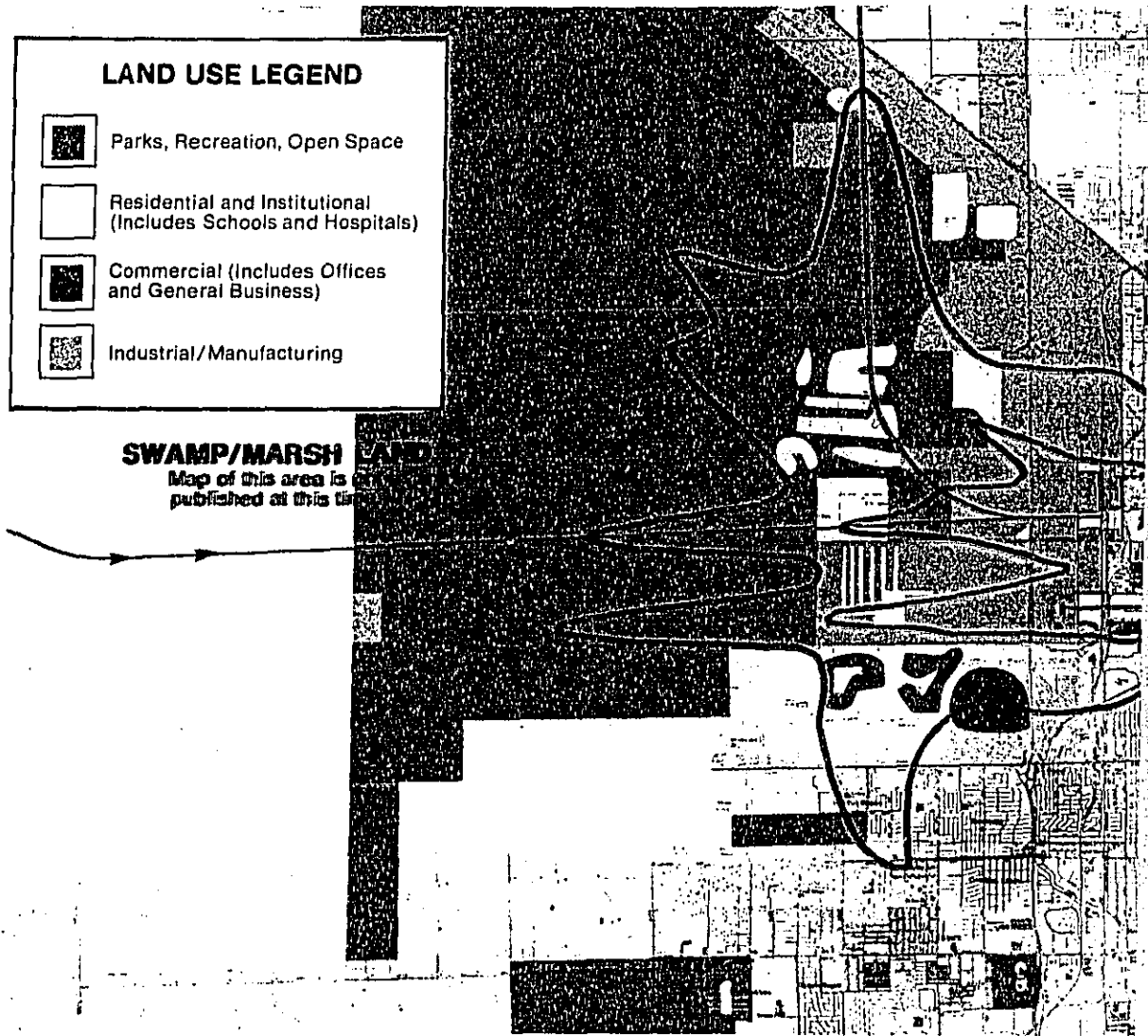
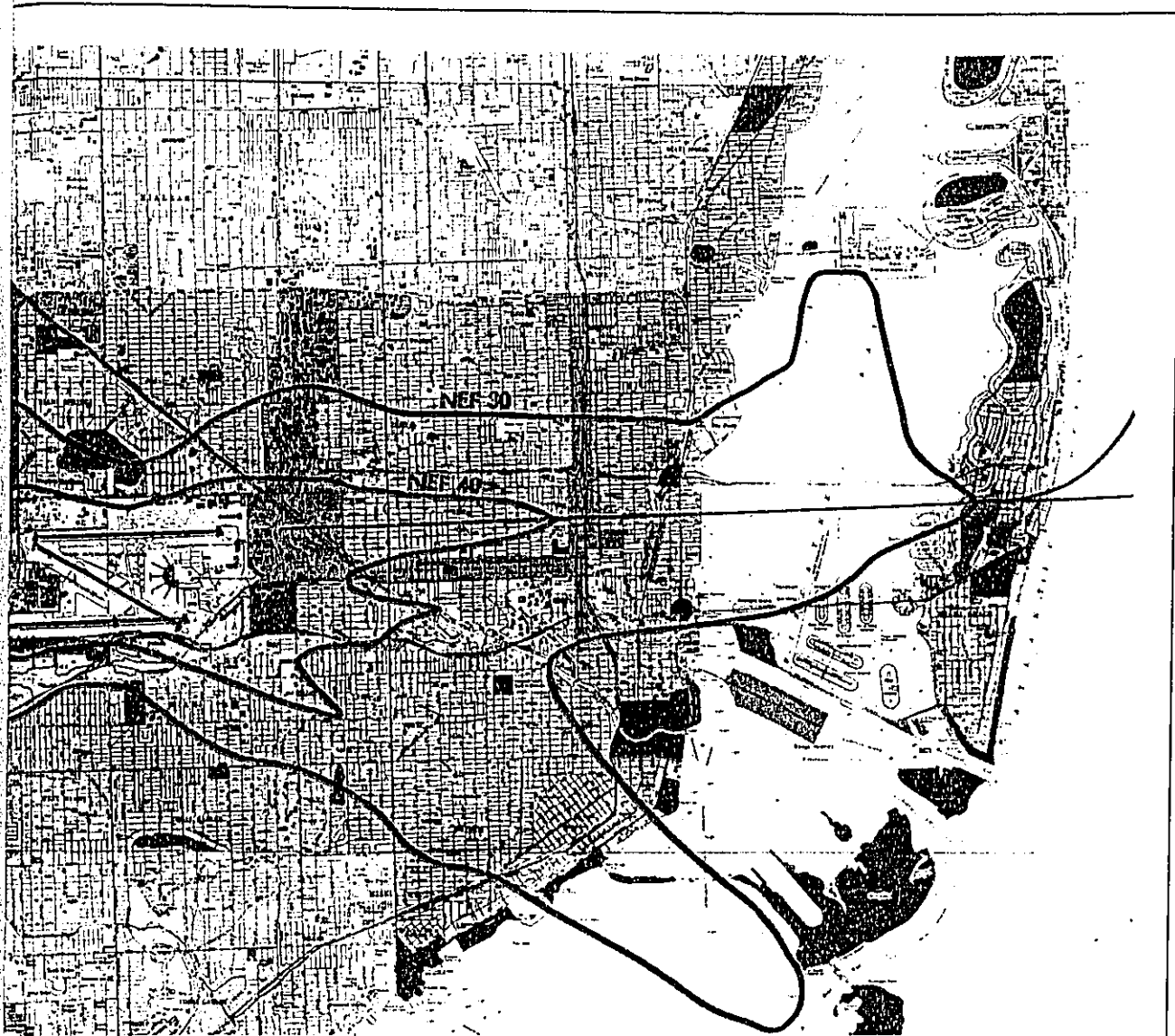



FIGURE MIA-1
MIAMI INTERNATIONAL AIR
1978 NOISE EXPOSURE FOR
FORECASTED BASELINE AI

SECTIONED DOCUMENT



AIRPORT (MIA)
FORECAST (NEF) 30/40
AIRCRAFT DAILY OPERATIONS



SECTIONED DOCUMENT

LAND USE LEGEND



Parks, Recreation, Open Space



Residential and Institutional
(Includes Schools and Hospitals)



Commercial (Includes Offices
and General Business)



Industrial/Manufacturing

SWAMP/MARSH LAND

Map of this area is not
published at this time


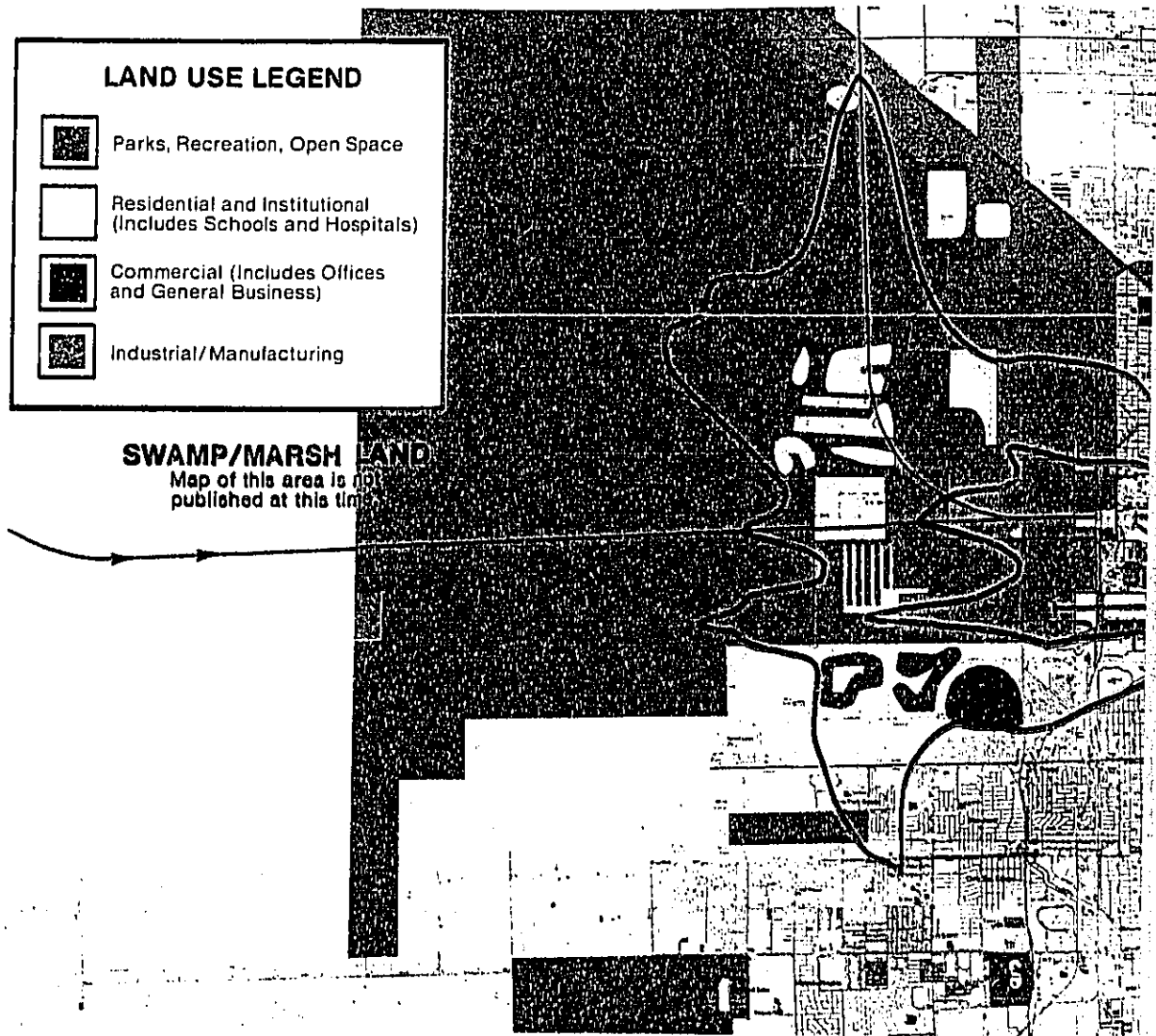
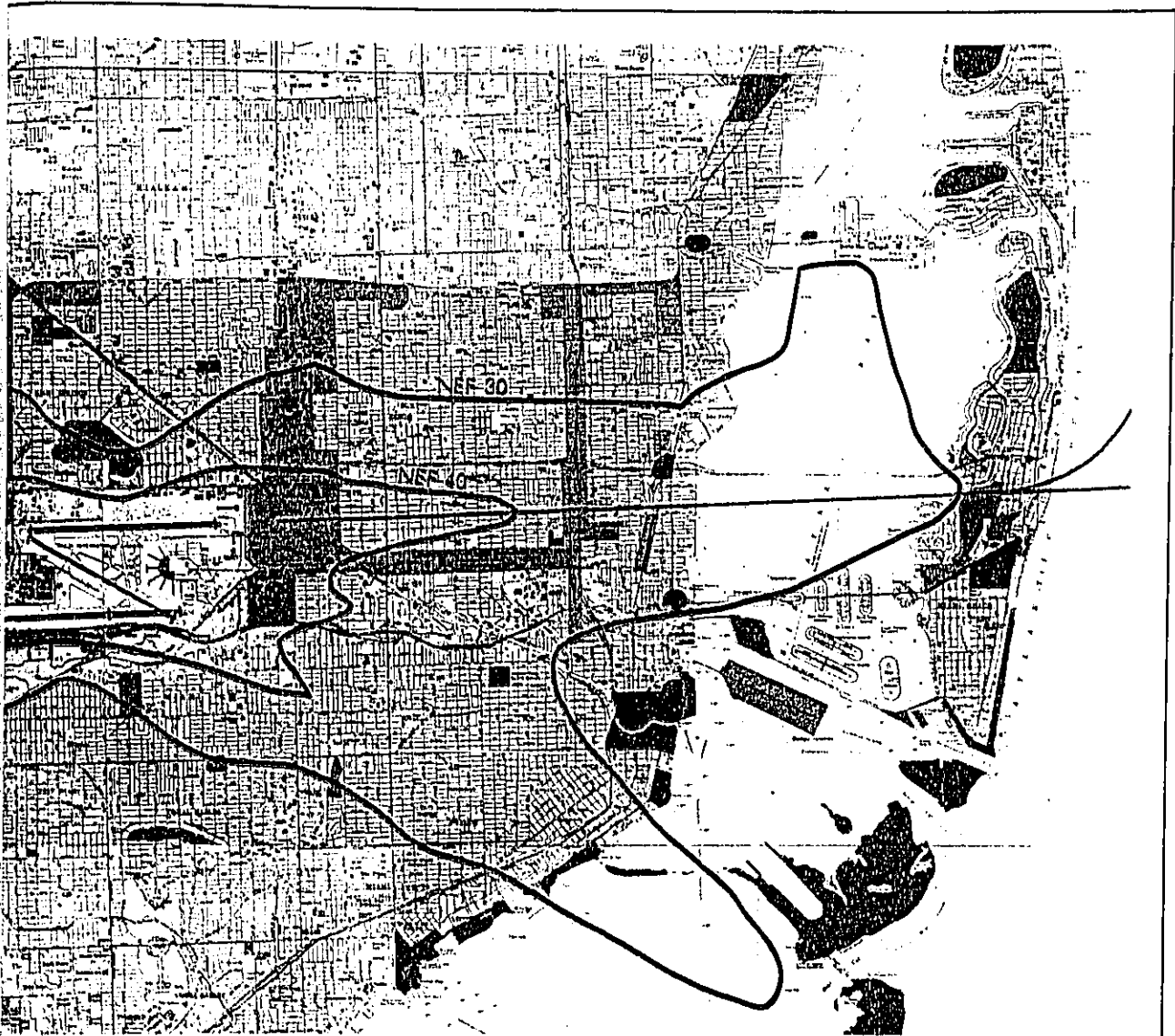



FIGURE MIA-5
MIAMI INTERNATIONAL AIRPORT
1987 NOISE EXPOSURE FORECAST
FORECASTED BASELINE AIRCRAFT
ALL JT3D AND JT8D ENGINES TR

SECTIONED DOCUMENT







PORT (MIA)
CAST (NEF) 30/40
CRAFT DAILY OPERATIONS
TREATED WITH QUIET NACELLES



SECTIONED DOCUMENT

LAND USE LEGEND

-  Parks, Recreation, Open Space
-  Residential and Institutional
(Includes Schools and Hospitals)
-  Commercial (Includes Offices
and General Business)
-  Industrial/Manufacturing

SWAMP/MARSH LAND
 Map of this area is published at this time

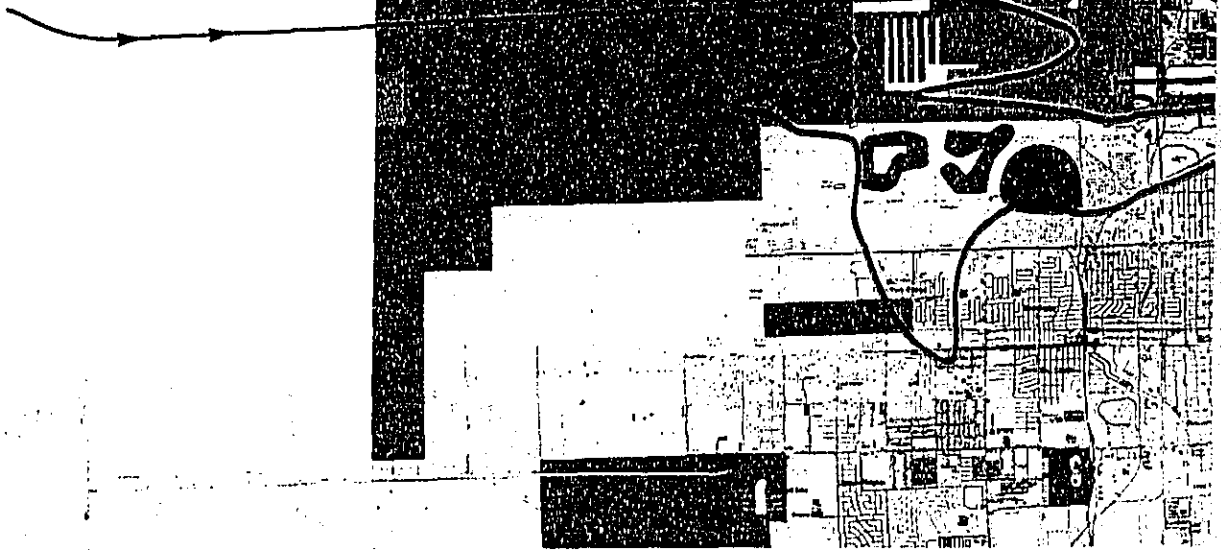
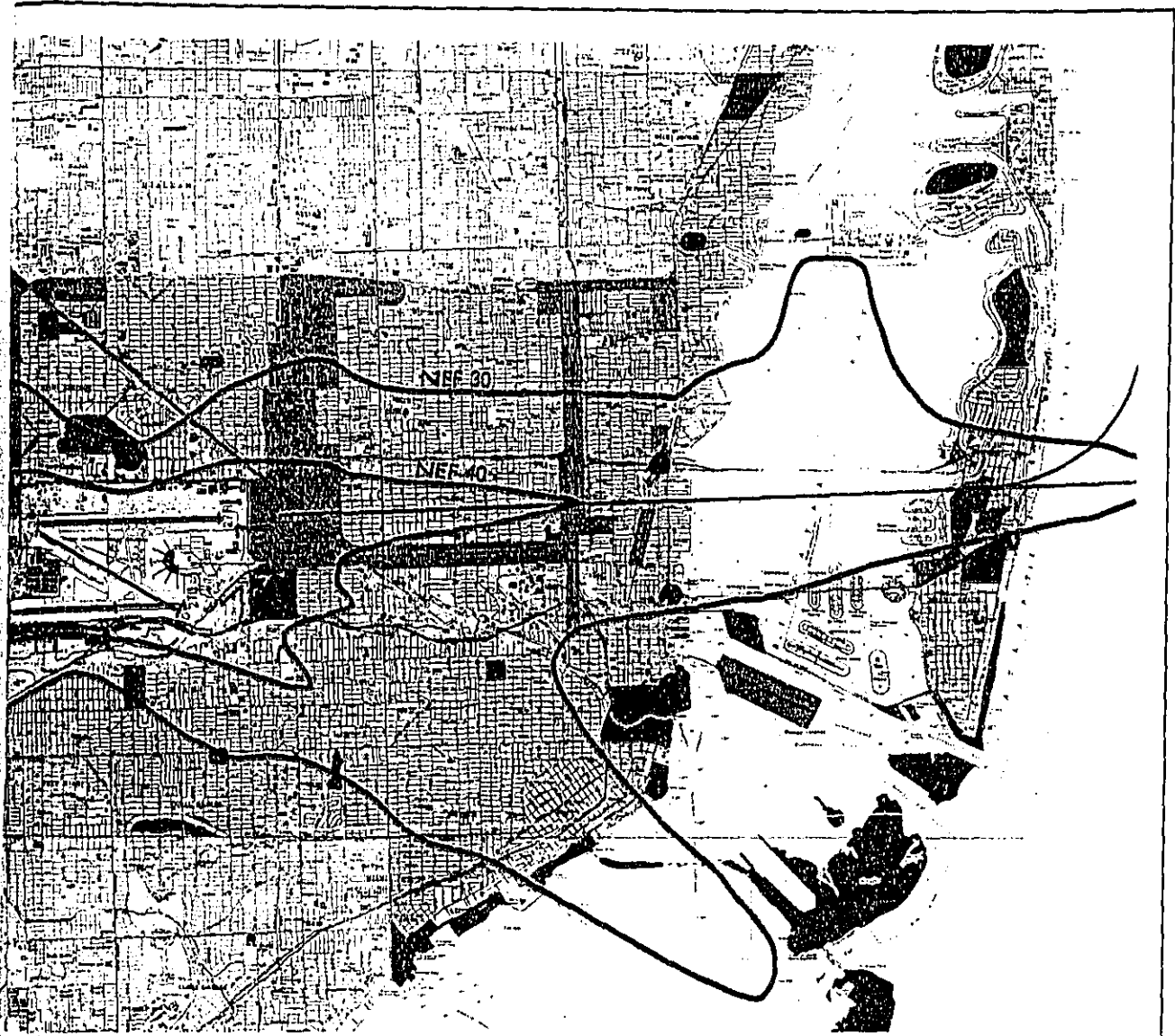



FIGURE MIA-6
 MIAMI INTERNATIONAL AIRPORT
 1987 NOISE EXPOSURE FORECAST
 FORECASTED BASELINE AIRCRAFT
 ALL JT3D AND JT8D ENGINES TRF
 6 CONCORDE OPERATIONS DAILY
 CONCORDE TAKEOFFS USE 3% C

SECTIONED DOCUMENT



**PORT (MIA)
EAST (NEF) 30/40
AIRCRAFT DAILY OPERATIONS (MODIFIED)
AIRCRAFT TREATED WITH QUIET NACELLES
DAILY (3 FLIGHTS)
9% GRADIENT CUTBACK PROCEDURE**



SECTIONED DOCUMENT